



Yourref: TR010039

Planning Inspectorate
National Infrastructure Planning
Temple Quay House
Temple Quay
Bristol
BS1 6PN

A47 Wansford to Sutton
National Highways
Woodlands
Manton Road
Bedford
MK41 7LW

0300 123 5000

06 June 2022

Dear Mr Jackson,

**APPLICATION BY NATIONAL HIGHWAYS FOR AN ORDER GRANTING
DEVELOPMENT CONSENT FOR THE A47 WANSFORD TO SUTTON SCHEME
(TR010039)**

**RESPONSE TO THE EXAMINING AUTHORITY'S THIRD WRITTEN QUESTIONS
(ExQ3) – ExQ3.0.1**

Please find attached the plans in response to ExQ3.0.1 submitted by National Highways ("the Applicant") to the Planning Inspectorate in accordance with the request set out by the Examining Authority (the "ExA") in the ExA's Further Written Questions (ExQ3) published on the 24 May 2022.

ExQ3.0.1 requested the following information:

Plans

Could the Applicant please provide two plans. A plan showing the extent of the Application site, and a simple, schematic drawing of the proposals, both using an Ordnance Survey map as a base. These should be provided, each, on a single sheet, utilising either the 1:25 000 or 1:50 000 scale maps. The imperative is that they are on a single sheet.

These Plans will also be included in the Applicant's full response to ExQ3 which will be submitted at Deadline 8.

Yours sincerely,



Craig Stirzaker
Project Manager
National Highways

© Crown copyright and database rights 2020 Ordnance Survey 100030649. Use of this data is subject to terms and conditions.

Purpose of use	
----------------	--

FOR DCO SUBMISSION

TR010039

- ### KEY TO SYMBOLS

 ORDER LIMITS[illegible]

P01.01		FIRST ISSUE			
REV	DATE	REVISION NOTE	ORG	CHK'D	APP'D

SWECO 

CONTRACTOR



GallifordTry



A47 WANSFORD TO SUTTON DUALLING

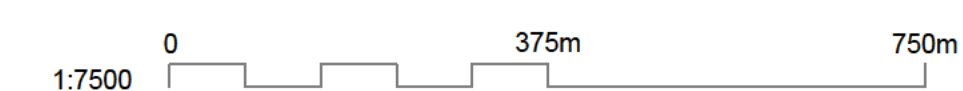
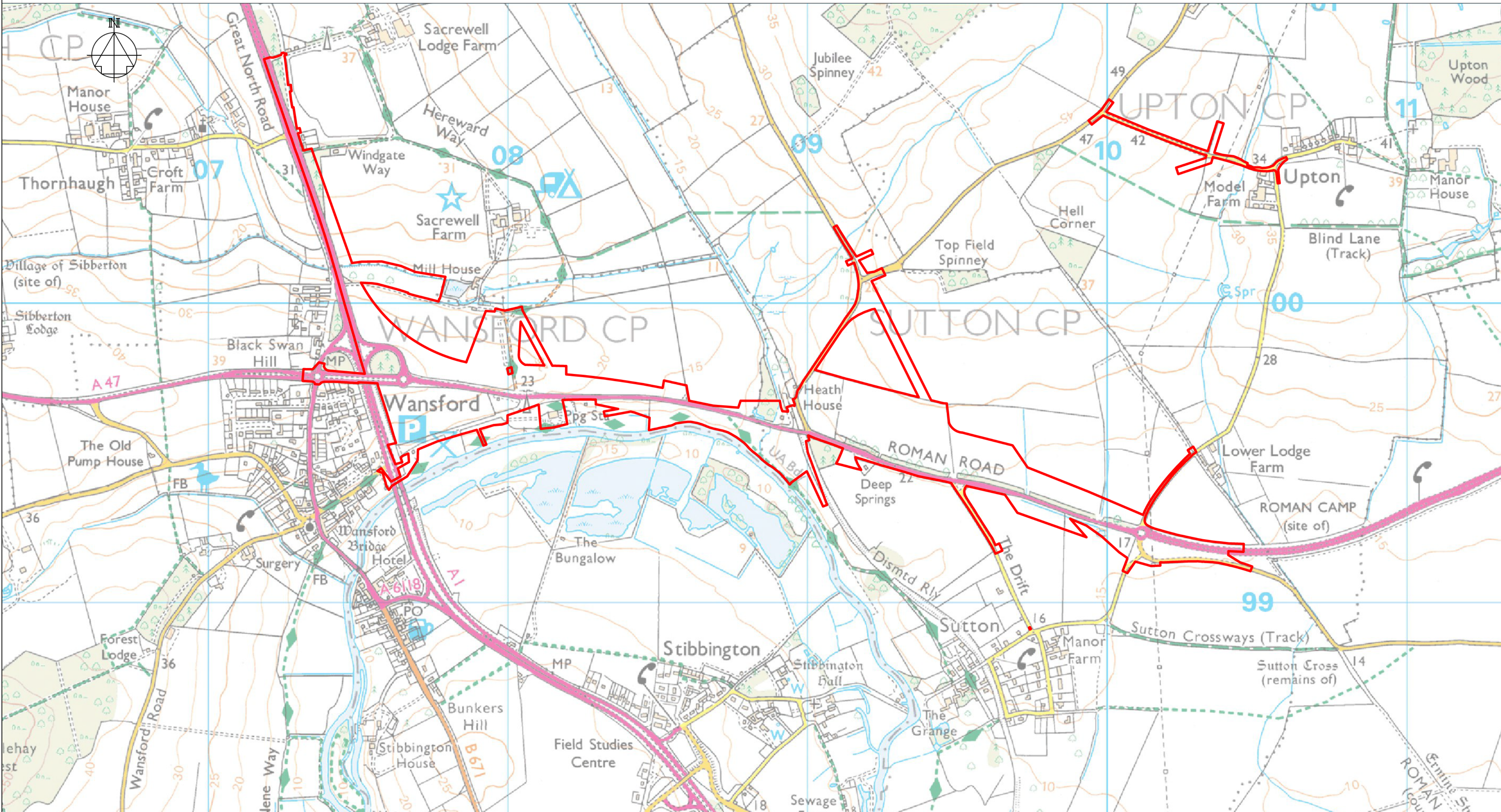
PCF STAGE 4

OVERALL SCHEME EXTENTS

WORK IN PROGRESS

SHEET SIZE	SCALE	STATUS	REVISION
A1	1:10000	S0	P01.01

DRAWING NUMBER
HE551494-GTY-HGN-000-DR-CH-31100



NOTES

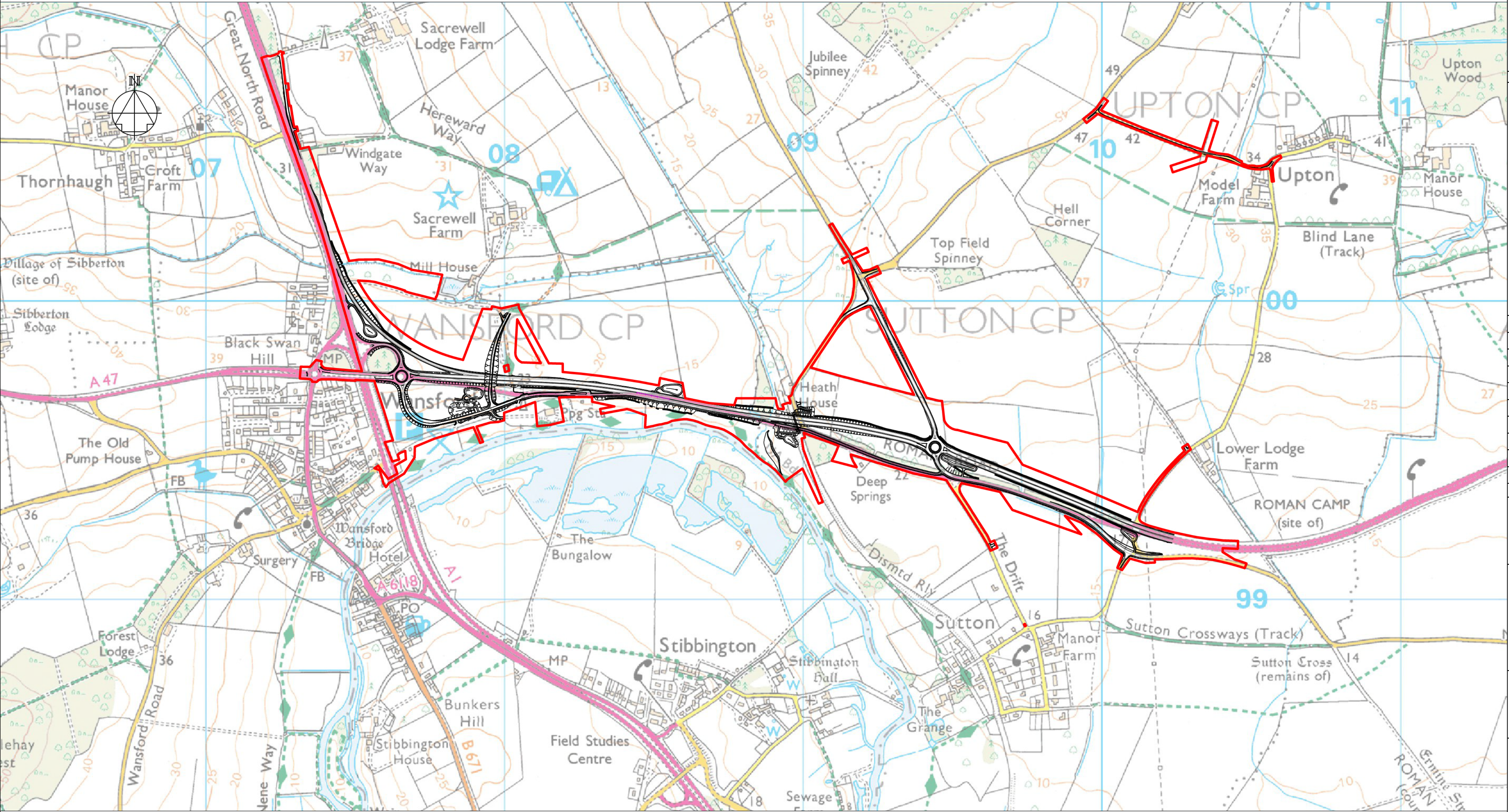
Purpose of use

FOR DCO SUBMISSION

Development Consent Order Number / Document

TR010039

1. THIS DRAWING SHALL BE USED FOR THE PURPOSE SHOWN IN THE TITLE BOX ONLY.
2. ALL DIMENSIONS ARE IN METRES UNLESS STATED OTHERWISE.
3. ALL LEVELS ARE ABOVE ORDNANCE DATUM.
4. DO NOT SCALE FROM THIS DRAWING.
5. ALL MODELS SHOWN IN THIS DRAWING ARE CURRENTLY WORK IN PROGRESS.



KEY TO SYMBOLS

ORDER LIMITS

SCHEME DESIGN

P01.01	---	FIRST ISSUE	---	---	---
REV	DATE	REVISION NOTE	ORG	CHKD	APPD

DESIGNER

SWECO

CONTRACTOR

GallifordTry

CLIENT

highways
england

PROJECT TITLE

A47 WANSFORD TO SUTTON DUALLING

PROJECT STAGE

PCF STAGE 4

DRAWING TITLE

OVERALL SCHEME LAYOUT

SUITABILITY

WORK IN PROGRESS

SHEET SIZE	SCALE	STATUS	REVISION
A1	1:10000	S0	P01.01

DRAWING NUMBER

HE551494-GTY-HGN-000-DR-CH-31101

